

**CITY OF NEWCASTLE UPON TYNE
(BUS LANES) TRAFFIC REGULATION ORDER 2014
(STAMFORDHAM ROAD (B6324) AND WEST DENTON WAY VARIATION)
ORDER 2024**



The Council of the City of Newcastle upon Tyne in exercise of their powers under Sections 1(1), 2(1) to (3), 4(2), 19 and Part IV of Schedule 9 to the Road Traffic Regulation Act 1984, as amended (hereinafter referred to as "the Act") and of all other powers them enabling in that behalf, and after consultation with the Chief Officer of Police in accordance with Part III of Schedule 9 to the Act, hereby make the following Order:-

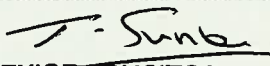

1. The City of Newcastle upon Tyne (Bus Lanes) Traffic Regulation Order 2014, as amended, ("the 2014 Order") is hereby further varied by the addition into Schedule 1 thereto of the items specified in the Schedule to this Order.
2. In this Order, unless otherwise specified, references to Articles and Schedules shall be construed as references to Articles and Schedules of the City of Newcastle upon Tyne (Bus Lanes) Traffic Regulation Order 2014.
3. The restrictions imposed by this Order shall be in addition to and not in derogation from any restriction or requirement imposed by any regulations made or having effect as if made under the Act or by or under any other enactment.
4. This Order shall come into operation on 20th December 2024, and may be cited as the City of Newcastle upon Tyne (Bus Lanes) Traffic Regulation Order 2014 (Stamfordham Road (B6324) and West Denton Way Variation) Order 2024.

Given under the Common Seal of the City of Newcastle upon Tyne this 5th day of December 2024.

THE COMMON SEAL of THE COUNCIL)
OF THE CITY OF NEWCASTLE UPON)
TYNE was hereunto affixed in the)
presence of:-)



.....

LORD MAYOR


.....

SENIOR SOLICITOR


SCHEDULE

BUS LANES

ITEM No	COLUMN 1 NAME OF ROAD	COLUMN 2 LENGTH OF ROAD
42.	Stamfordham Road, West Denton	eastbound (nearside lane) – from a point 25 metres south east of its junction with Garthfield Crescent in an easterly direction for a distance of 29 metres
43.	West Denton Way, West Denton	northbound (nearside lane) – from a point 77 metres north east of its junction with Fairspring in a northerly direction for a distance of 64 metres